
BLDG 207
NOTE: Red Diamond Designates Duplex Blue SquareDesignates Quad Green Circle Designates Six-Plex
ESTIMATED EXISTING
Duplex - 47
Quadplex – 6
Six-Plex – 2
Comm Roon
NN 97 sf.
NN 440 sf.
NN 315 sf.
NN 397 sf.
NN 271 sf.
NN 276 sf.
NN 30 sf.
NN 187 sf.
NN 211 sf.
NN 473 sf.
NN 189 sf.
NN 342 sf.
NN 101 sf.
NN 1191 sf.
NN 247 sf.
NN 165 sf.
NN 221 sf.
NN 274 sf.
NN 63 sf.
NN 86 sf.
NN 183 sf.
NN 1818 sf.
NN 170 sf.
NN 451 sf.
NN 227 sf.
NN 574 sf.
NN 197 sf.
NN 103 sf.
NN 101 sf.
NN 156 sf.
NN 118 sf.
NN 210 sf.
NN 129 sf.
NN 163 sf.
NN 205 sf.
Architectural Floor plan
90CES EXECUTION SUPPORT (CENME)
DBN: 481-5286
207 1st Floor
DATE: 12/1/2016
SHEET 2 OF 2
Building: 207
Floor Name: 1st Floor
Total Floor Area: 10625 sf
WRN - B - 222
207

BLDG 208 Basement
NOTE: Red Diamond Designates Duplex
ESTIMATED EXISTING:
Total Duplex – 15

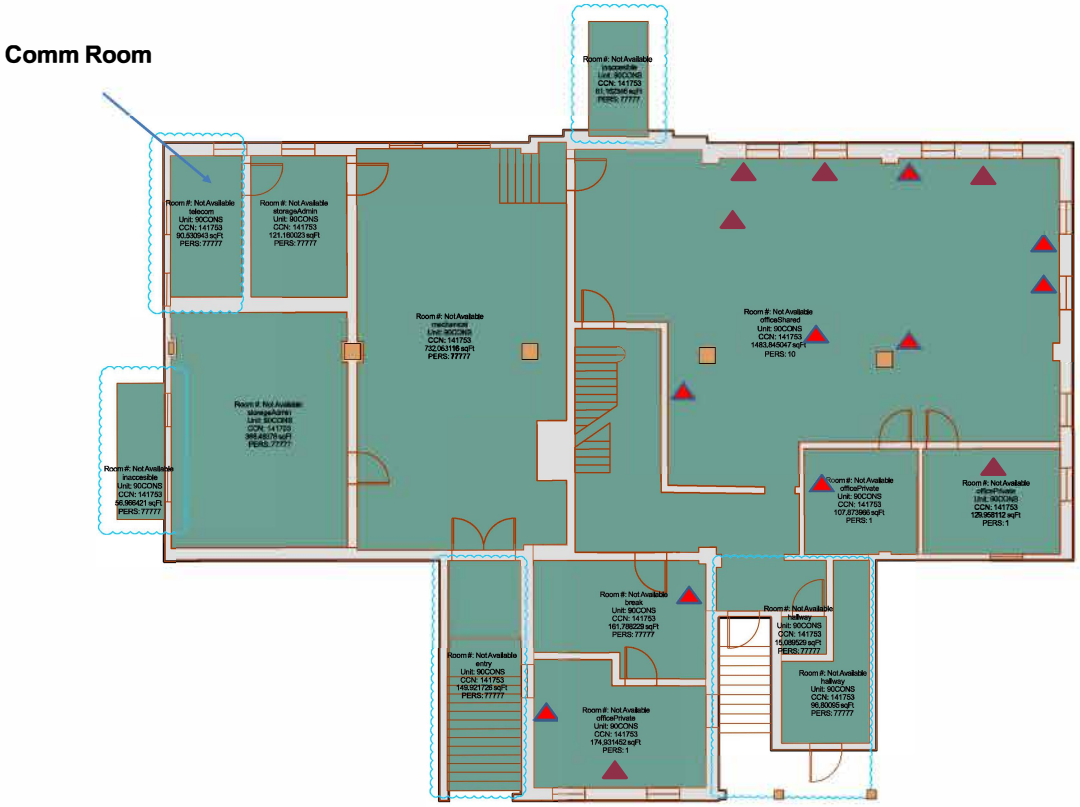

Building SQFT	4114.30
Overhead SQFT	0.00
Gross SQFT	4114.30
Interior Obstructions SQFT	9.33
Net SQFT	3750.59
Net Useable SQFT	2386.26

Obstruction

90CONS

Unscanned Space

0 5 10 15 20
Feet

NORTH

Designed By

LTR	Description	Prepared By	Date	Approved By
A	Final	EF	02 FEB 2021	

Revisions

Issue Date: 29 SEP 2020
Solicitation No.: W6NJ09922544481
Contract No.: W912BV 19C0004

Submitted By: IE
Drawn By: BK
Checked By: LG
Size: ARCH C
Scale: 1:100
1 inch = 8 feet

U.S. Army Corps of Engineers
Seattle District
4735 E. Marginal Way S., 98202
Seattle WA 98315-2388

The Urban Collaborative
800 Willamette St STE 790
Eugene, OR 97401
(510) 551-8565

Francis E. Warren Air Force Base
Cheyenne, Wyoming
FY19 Facility Space Management/
Utilization Study, F.E. Warren AFB, WY

BLDG 208
B1
90 CONTRACTING
SQUADRON

SHEET 1/4

BLDG 2081st Floor
NOTE: Red Diamond Designates Duplex
Blue Square Designates Quad
ESTIMATED EXISTING:
Duplex - 26
Quad – 2

Building SQFT	4114.30
Overhead SQFT	0.00
Gross SQFT	4114.30
Interior Obstructions SQFT	9.33
Net SQFT	3294.19
Net Useable SQFT	2334.14

Obstruction

90CONS

Unscanned Space

0 5 10 15 20
Feet

NORTH

Designed By

Approved By	Date	Prepared By	Description	LTR
	02 FEB 2021	EF	Final	A

Revisions

Issue Date: 29 SEP 2020
Solicitation No.: W912HQ19C0254481
Contract No.: W912BV 19C0024

Submitted By: E
Drawn By: EK
Checked By: LG

Size: ARCH C
Scale 1:100

1 inch = 8 feet

U.S. Army Corps of Engineers
Seattle District
4735 E. Marginal Way S., 81202
Seattle WA 98134-2388

The Urban Collaborative
800 Willamette St STE 790
Eugene, OR 97401
(510) 551-8065

Francis E. Warren Air Force Base
Cheyenne, Wyoming
FY19 Facility Space Management/
Utilization Study, F.E. Warren AFB, WY

BLDG 208
1F
90 CONTRACTING
SQUADRON

SHEET 2/4

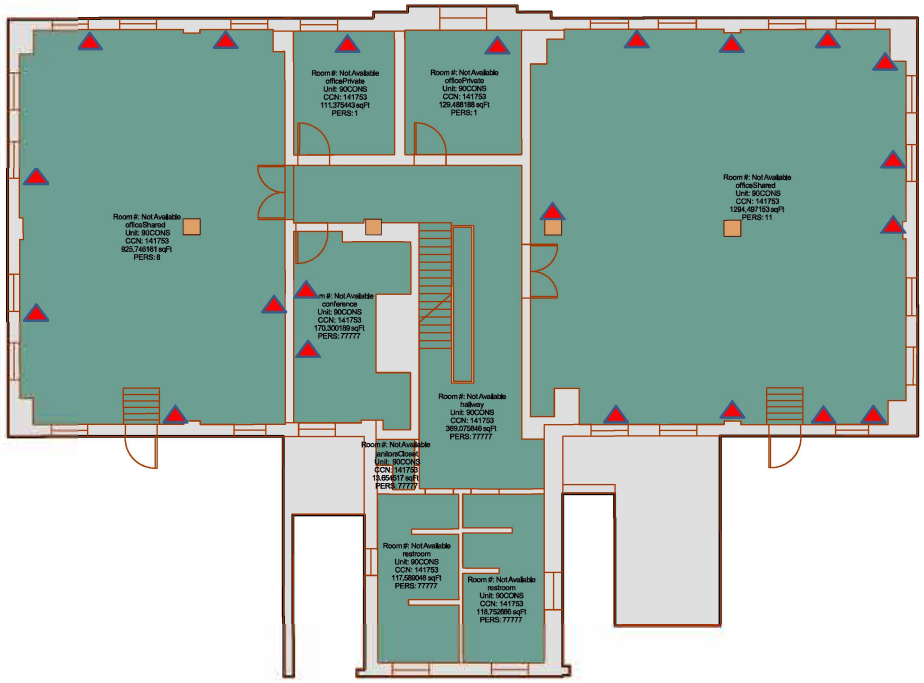

BLDG 208 2nd Floor
NOTE: Red Diamond Designates Duplex
ESTIMATED EXISTING:
Total Duplex – 21

Building SQFT	4114.30
Overhead SQFT	0.00
Gross SQFT	4114.30
Interior Obstructions SQFT	9.33
Net SQFT	3250.48
Net Useable SQFT	2631.41

Obstruction

90CONS

Unscanned Space

0 5 10 15 20
Feet

NORTH

U.S. Army Corps of Engineers
Seattle District
4735 E. Marginal Way S., 81202
Seattle WA 98134-2388

Submitted By: E
Drawn By: EK
Checked By: LG
Size: ARCH C
Scale 1:100

Issue Date: 29 SEP 2020
Solicitation No.: W912HQ19C0254481
Contract No.: W912BV 19D0024

LTR: A
Description: Final
Prepared By: EF
Date: 02 FEB 2021
Approved By:
Designed By:
Revisions

1 inch = 8 feet

The Urban Collaborative
800 Willamette St STE 790
Eugene, OR 97401
(510) 551-8065

Francis E. Warren Air Force Base
Cheyenne, Wyoming
FY19 Facility Space Management/
Utilization Study, F.E. Warren AFB, WY

BLDG 208
2F
90 CONTRACTING
SQUADRON

SHEET 3/4

BLDG 212
NOTE: Red Diamond Designates Duplex
Total Duplex – 48
ESTIMATED EXISTING:
Duplex – 48

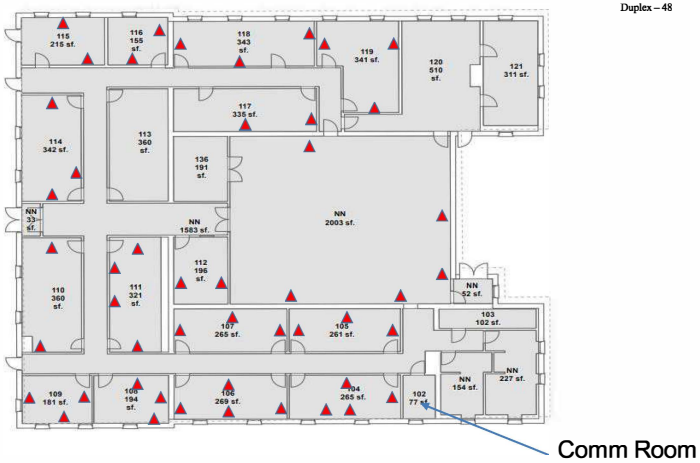

Architectural Floor plan

F.E. WARREN AFB
90CES EXECUTION SUPPORT (CENME)
CGN: 461 5268

Building: 212
Floor Name: 1st Floor
Total Floor Area: 9644 sf
WRN - B - 31

CAD Facility Outline ROOM AREA (27)

THIS MAP IS FOR OFFICIAL USE ONLY — INFORMATION SAFEGUARDING IS REQUIRED
This map is for reference and planning purposes only and is not meant to be used for engineering or survey work. Information safeguarding is the responsibility of the individual/agency/company requesting and taking possession of this map. Release or publication of this map to the public is not authorized. Unauthorized release or public publication of this map by any means is authorized. This map must be destroyed properly. Direct any questions in regards to this policy to the F. E. Warren AFB Geo-Integration Office (GIO) at (307) 773-5266. Information safeguarding requirements are per AFMAN37-104, AFI 33-332, DOD Reg 5400.11, and Executive Order 12958 (when applicable).

Scale: 1/16"=1'-0"
0 4 8 16
Feet

BLDG 214
NOTE: Red Diamond Designates Duplex
Blue Square Designates Quad

ESTIMATED EXISTING:
Duplex - 24
Quadplex -- 8

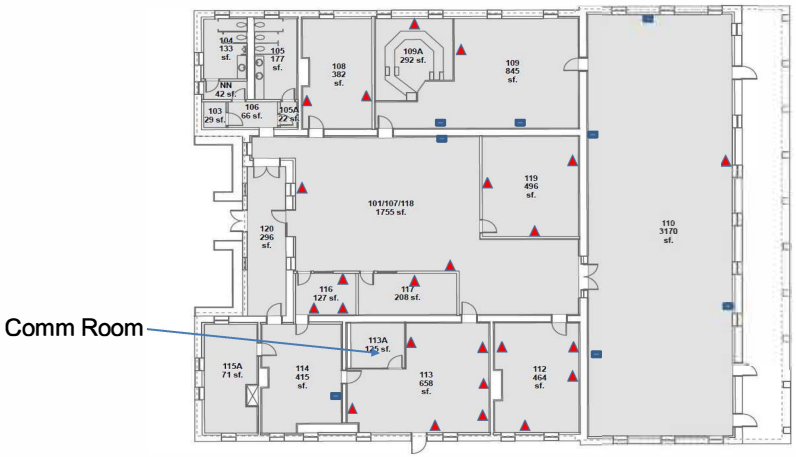

Architectural Floor plan
F.E. WARREN AFB
90CES EXECUTION SUPPORT (CENME)
DSN: 481-5286

4 1st Floor	DATE: 2/6/2018	SHEET 1 OF 2

I:\Maps\FLOORPLANS\MXD\FirstFloor\Mapbook.mxd

Building: 214
Floor Name: 1st Floor
Total Floor Area: 9773 sf
WRN - B- 33

CAD | Facility Outline | ROOM AREA (20)

THIS MAP IS FOR OFFICIAL USE ONLY -- INFORMATION SAFEGUARDING IS REQUIRED
This map is for reference and planning purposes only and is not meant to be used for engineering or survey work. Information safeguarding is the responsibility of the individual agency/company requesting and taking possession of this map. Release or reproduction of this map, or any part of it, is prohibited except for official use only. No public publication of this map by any means is authorized. This map must be destroyed properly. Direct any questions in regards to this policy to the F.E Warren AFB Geo-Integration Office (GIO) at (307) 773-5288. Information safeguarding requirements are per AFMAN37-104, AFI 33-332, DOD Reg 5400.11, and Executive Order 12958 (when applicable).

Scale: 1/8"=1'-0"
0 4 8 16
Feet

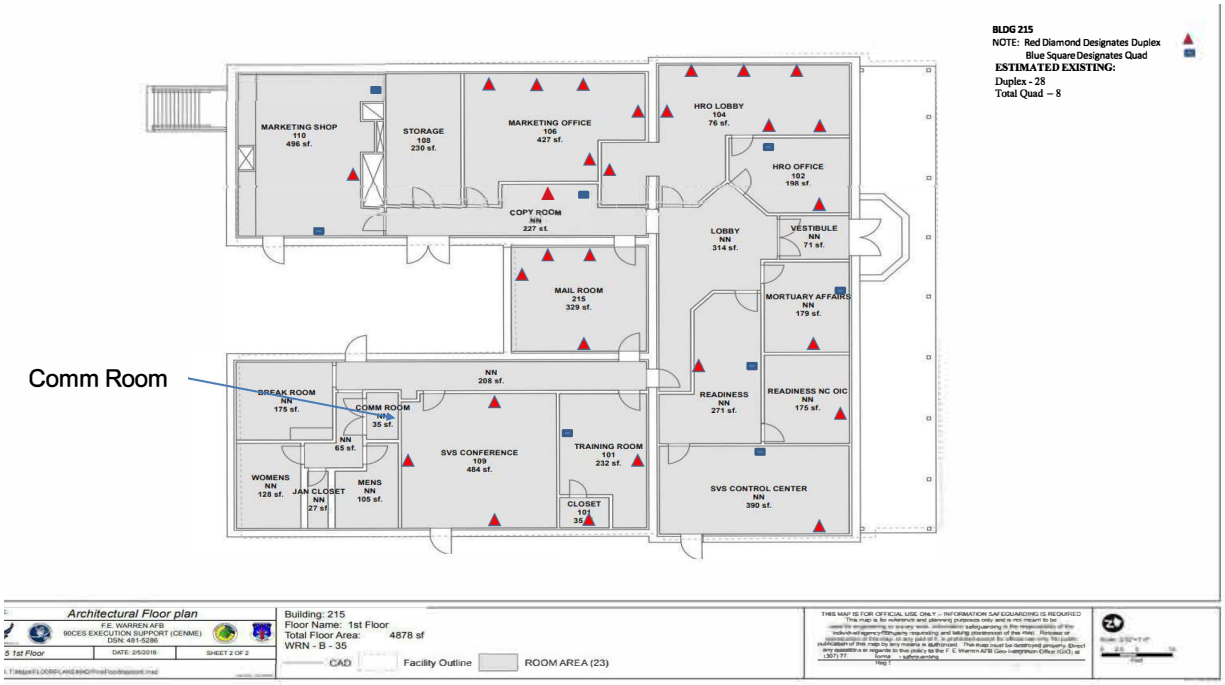
BLDG 215
NOTE: Red Diamond Designates Duplex
Blue Square Designates Quad
ESTIMATED EXISTING:
Duplex - 28
Total Quad – 8
MARKETING SHOP 110 496 sf.
STORAGE 108 230 sf.
MARKETING OFFICE 106 427 sf.
HRO LOBBY 104 76 sf.
HRO OFFICE 102 198 sf.
COPY ROOM NN 227 sf.
LOBBY NN 314 sf.
VESTIBULE NN 71 sf.
MAIL ROOM 215 329 sf.
MORTUARY AFFAIRS NN 179 sf.
Comm Room
NN 208 sf.
BREAK ROOM NN 175 sf.
COMM ROOM NN 35 sf.
NN 65 sf.
SVS CONFERENCE 109 484 sf.
TRAINING ROOM 101 232 sf.
READINESS NN 271 sf.
READINESS NC OIC NN 175 sf.
WOMENS NN 128 sf.
JAN CLOSET NN 27 sf.
MENS NN 105 sf.
CLOSET 101 35
SVS CONTROL CENTER NN 390 sf.
Architectural Floor plan
F.E. WARREN AFB
90CES EXECUTION SUPPORT (CENME)
DSN: 481-5286
5 1st Floor
DATE: 2/5/2016
SHEET 2 OF 2
Building: 215
Floor Name: 1st Floor
Total Floor Area: 4878 sf
WRN - B - 35
CAD
Facility Outline
ROOM AREA (23)
THIS MAP IS FOR OFFICIAL USE ONLY – INFORMATION SAFEGUARDING IS REQUIRED



BLDG 216
Note: Red Diamond Designates Duplex
Blue Square Designates Quad
ESTIMATED EXISTING:
Duplex - 55
Quadplex – 3

Architectural Floor plan
F.E. WARREN AFB
90CES EXECUTION SUPPORT (CENME)
DSN: 481-5286

Building: 216
Floor Name: 1st Floor
Total Floor Area: 9036 sf
WRN - B - 36

CAD Facility Outline ROOM AREA (39)

THIS MAP IS FOR OFFICIAL USE ONLY – INFORMATION SATISFYING 10 REQUIRED [illegible] and for engineering or battery work. Information being given is the responsibility of the individual/company requesting and taking possession of this map. Release or reproduction of this map, or any part of it, is prohibited except for official use only. Any public publication of this map by any means is authorized. This map must be destroyed immediately. Direct any questions or requests or frequency to the F. E. Warren AFB Communication Office (307) 773-1426. Information safeguarding requirements are per AFMAN 33-152, AR 30-22, DOD Reg 5400.11, and Executive Order 12958, when applicable.

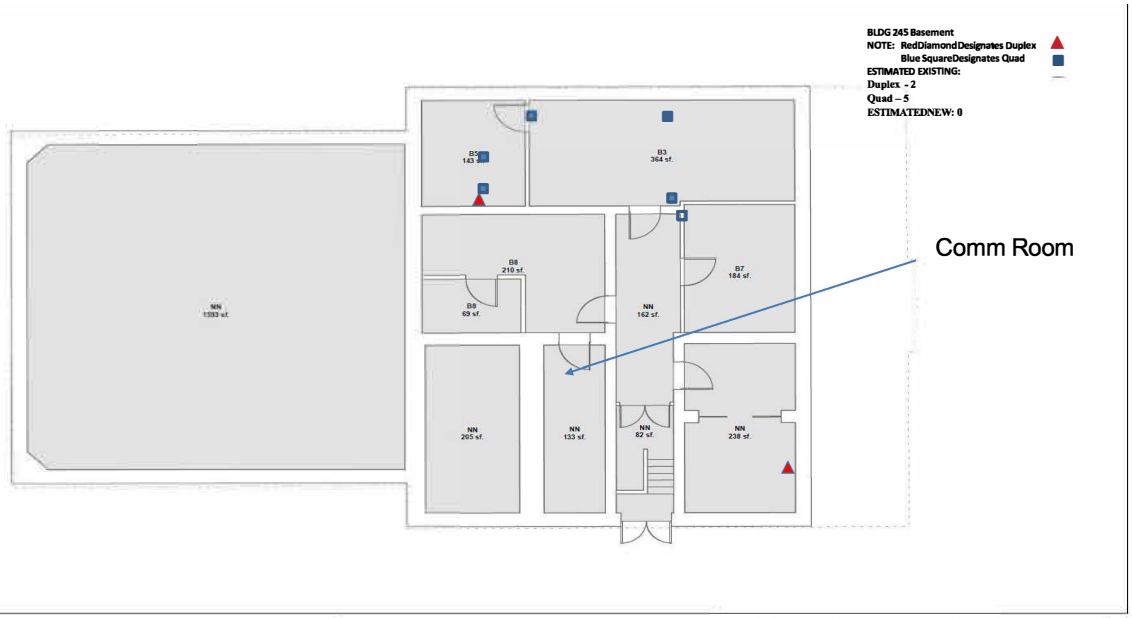

Architectural Floor plan
F.E. WARREN AFB
90CES EXECUTION SUPPORT (CENME)
DSN: 481-5288

Building: 245
Floor Name: Basement
Total Floor Area: 3385 sf
WRN - B - 45
CAD
Facility Outline
ROOM AREA

THIS MAP IS FOR OFFICIAL USE ONLY – INFORMATION SAFEGUARDING IS REQUIRED
This map is for reference and planning purposes only and is not meant to be used for engineering or survey work. Information safeguarding is the responsibility of the individual/agency/company requesting and taking possession of this map. Release or reproduction of this map, or any part of it, is prohibited except for official use only. No public publication of this map by any means is authorized. This map must be destroyed properly. Direct any questions in regards to this policy to the F. E Warren AFB Geo-Integration Office (GIO) at (307) 773-5286. Information safeguarding requirements are per AFMAN37-104, AFI 33-332, DOD Reg 5400.11, and Executive Order 12958 (when applicable).

Attachment 1b - Building Floorplans
FA461324Q1020

Architectural Floor plan
F.E. WARREN AFB
90CES EXECUTION SUPPORT (CENME)
DSN: 481-5294
45 1st Floor
DATE: 05/18/2017
SHEET 2 OF 2

Building: 245
Floor Name: 1st Floor
Total Floor Area: 3488 sf
WRN - B - 45
CAD Facility Outline ROOM AREA (21)

245

THIS MAP IS FOR OFFICIAL USE ONLY – INFORMATION SAFEGUARDING IS REQUIRED
This map is for reference and planning purposes only and is not meant to be used for engineering or survey work. Information safeguarding is the responsibility of the individual/agency/company requesting and taking possession of this map. Release or reproduction of this map, or any part of it, is prohibited except for official use only. No public publication of this map by any means is authorized. This map must be destroyed properly. Direct any questions in regards to this policy to the F. E. Warren AFB Geo-Integration Office (GIO) at (307) 773-5286. Information safeguarding requirements are per AFMAN37-104, AFI 33-332, DOD Reg 5400.11, and Executive Order 12958 (when applicable).

FOUO

BLDG 316
NOTE: Red Diamond Designates Duplex
ESTIMATED EXISTING:
Duplex – 11

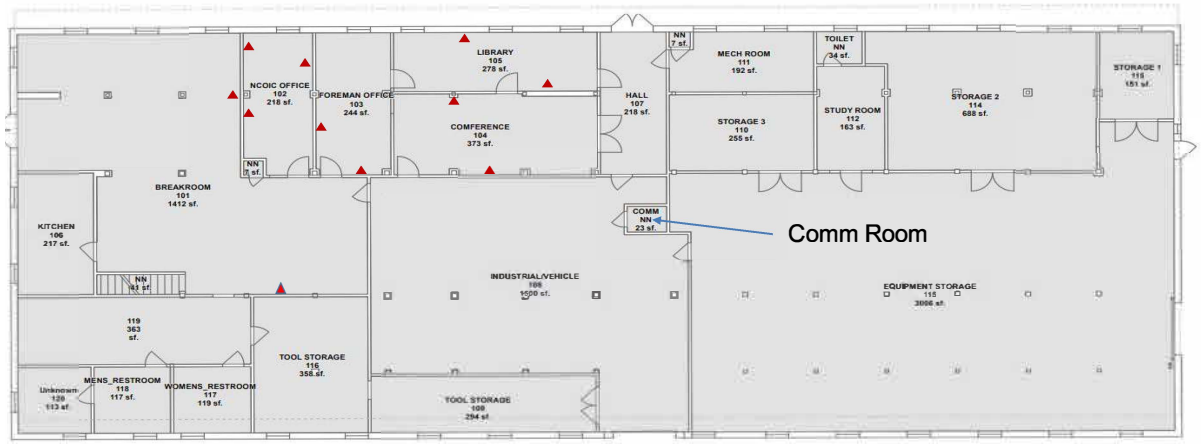

Architectural Floorplan
F.E. WARREN AFB
90CES EXECUTION SUPPORT (CENME)
DSN: 481-5286
1st Floor
DATE: 05/2016
SHEET 1 OF 2

Building: 316
Floor Name: 1st Floor
Total Floor Area: 10391 sf
WRN - B - 301

CAD Facility Outline ROOM AREA (25)

THIS MAP IS FOR OFFICIAL USE ONLY -- INFORMATION SAFEGUARDING IS REQUIRED
This map is for reference and planning purposes only and is not meant to be used for engineering or survey work. Information safeguarding is the responsibility of the individual organization or agency taking possession of official map. Reproduction, redistribution of this map or any part of it, in any form, or any other use or public publication of this map by any means is authorized. This map must be destroyed properly. Direct any questions in regards to this policy to the F. E. Warren AFB Geo-Integration Office (GIO) at (307) 773-5286. Information safeguarding requirements are per AFMAN37-104, AFI 33-332, DOD Reg 5400.11, and Executive Order 12958 (when applicable).

Scale: 3/32"=1'-0"
0 2.5 5 10
Feet

Attachment 1b - Building Floorplans
FA461324Q1020

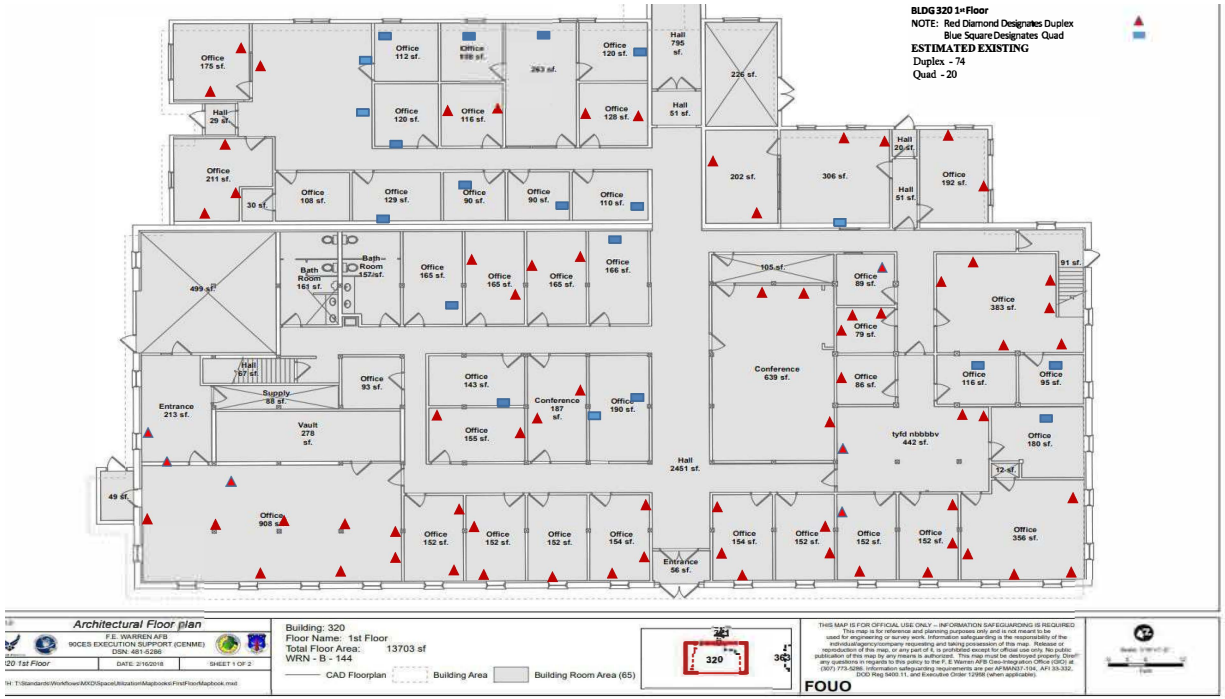

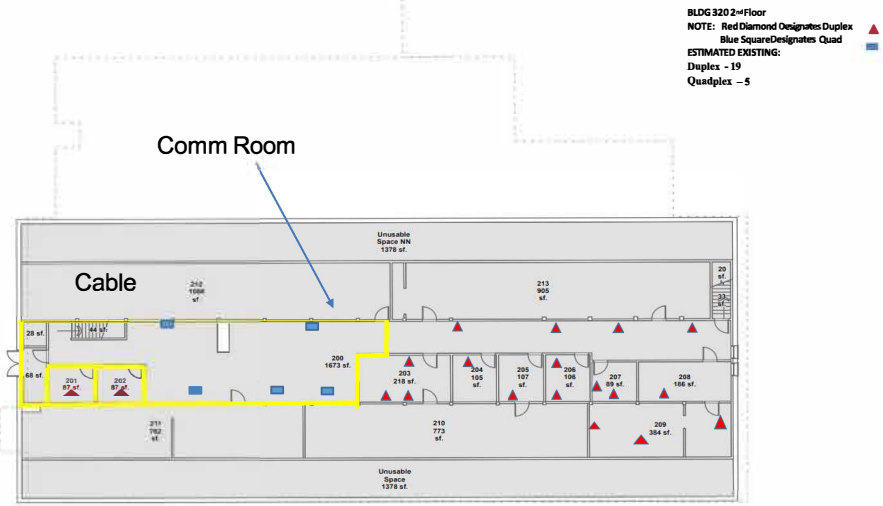

Architectural Floor plan
F.E. WARREN AFB
90CES EXECUTION SUPPORT (CENME)
DSN: 481-5286

Building: 320
Floor Name: 2nd Floor
Total Floor Area: 9508 sf
WRN - B - 144

CAD | Facility Outline | ROOM AREA (21)

THIS MAP IS FOR OFFICIAL USE ONLY – INFORMATION SAFEGUARDING IS REQUIRED
This map is for reference and planning purposes only and is not meant to be used for engineering or survey work. Information safeguarding is the responsibility of the individual who possesses this map. Unauthorized use of this map is prohibited. Further reproduction of this map, or any part of it, is prohibited except for official use only. No public publication of this map by any means is authorized. This map must be destroyed properly. Direct any questions in regards to this policy to the F. E. Warren AFB Geo-Integration Office (GIO) at (307) 773-5286. Information safeguarding requirements are per AFMAN37-104, AFI 33-332, DOD Reg 5400.11, and Executive Order 12958 (when applicable).

BLDG 322
NOTE: Red Diamond Designates Duplex ▲
ESTIMATED EXISTING:
Duplex – 33

Architectural Floor plan
F.E. WARREN AFB
90CES EXECUTION SUPPORT (CENME)
DATE: 05/2014
SHEET 1 OF 2

Building: 322
Floor Name: 1st Floor
Total Floor Area: 14701 sf
WRN - B - 215
CAD
Facility Outline
ROOM AREA (35)

THIS MAP IS FOR OFFICIAL USE ONLY -- INFORMATION SAFEGUARDING IS REQUIRED
This map is for reference and planning purposes only and is not meant to be used for engineering or survey work. Information safeguarding is the responsibility of the individual/agency/company requesting and taking possession of this map. Release or reproduction of this map, or any part of it, is prohibited except for official use only. No public publication of this map by any means is authorized. This map must be destroyed properly. Direct any questions in regards to this policy to the F. E. Warren AFB Geo-Integration Office (GIO) at (307) 773-5286. Information safeguarding requirements are per AFMAN37-104, AFI 33-332, DOD Reg 5400.11, and Executive Order 12958 (when applicable).

Scale: 1/16"=1'-0"
0 4 8 16
Feet

Attachment 1b - Building Floorplans
FA461324Q1020

Architectural Floor plan

F.E. WARREN AFB
90CES EXECUTION SUPPORT (CENME)
DSN: 481-6266

st Floor | DATE: 2/5/2018 | SHEET 1 OF 1

Building: 332
Floor Name: 1st Floor
Total Floor Area: 54047 sf
WRN - B - 210

CAD | Facility Outline | ROOM AREA (106)

THIS MAP IS FOR OFFICIAL USE ONLY – INFORMATION SAFEGUARDING IS REQUIRED
This map is for reference and planning purposes only and is not meant to be used for engineering or survey work. Information safeguarding is the responsibility of the individual/agency/company requesting and taking possession of this map. Release or reproduction of this map, or any part of it, is prohibited except for official use only. No public publication of this map by any means is authorized. This map must be destroyed properly. Direct any questions in regards to this policy to the F. E. Warren AFB Geo-Integration Office (GIO) at (307) 773-3266. Information safeguarding requirements are per AFI/WMD 33-5A, AFI 33-332, DOD Reg 5400.11, and Executive Order 12958 (when applicable).

Scale: 1/32"=1'-0"
0 5 10 20
Feet


mm Room
BLDG 341
NOTE: Red Diamond Designates Duplex
Blue Square Designates Quad
ESTIMATED EXISTING:
Duplex - 23
Quadplex – 4
MECH ROOM NN 1146 sf.
MECH ROOM NN 138 sf.
MECH ROOM NN 82 sf.
WORK AREA 002 136 sf.
RESTROOM 006 108 sf.
WORK AREA 011 641 sf.
RESTROOM 005 39 sf.
ENTR NN 45 sf.
CLOSET 023 28 sf.
010 71 sf.
BREAK ROOM 016 348 sf.
OFFICE/FLGHT CHIEF 009 197 sf.
TRAINING 008 236 sf.
EQUIPMENT STORAGE 007 226 sf.
003 189 sf.
WORK AREA 012 2095 sf.
MECH ROOM NN 338 sf.
MECH ROOM NN 76 sf.
WORK AREA 14 364 sf.
WORK AREA 013 394 sf.
NN 197 sf.
NN 900 sf.
NN 5759 sf.
NN 109 sf.
NN 75 sf.
NN 77 sf.
NN 48 sf.
NN 171 sf.
NN 514 sf.
NN 42 sf.
NN 116 sf.
NN 909 sf.
Architectural Floor plan
90CES
F.E. WARREN AFB
EXECUTION SUPPORT (CENME)
DSN: 481-5258
341 1st Floor
DATE: 3/12/2014
SHEET 1 OF 1
Building: 341
Floor Name: 1st Floor
Total Floor Area: 15812 sf
WRN - B - 204
CAD
ROOM AREA (32)
THIS MAP IS FOR OFFICIAL USE ONLY – INFORMATION SAFEGUARDING IS REQUIRED
This map is for reference and planning purposes only and is not meant to be used for engineering or survey work. Information safeguarding is the responsibility of the individual agency/company requesting and taking possession of this map. Release or Redistribution of this map to any other agency/company requires prior approval. Unauthorized publication of this map by any means is authorized. This map must be destroyed properly. Direct any questions in regards to this policy to the F. E Warren AFB Geo-integration Office (GIO) at (307) 773-5256. Information safeguarding requirements are per AFMAN37-104, AFI 33-332, DOD Reg 5400.11, and Executive Order 12958 (when applicable).
Scale: 1/16"=1'-0"
Feet

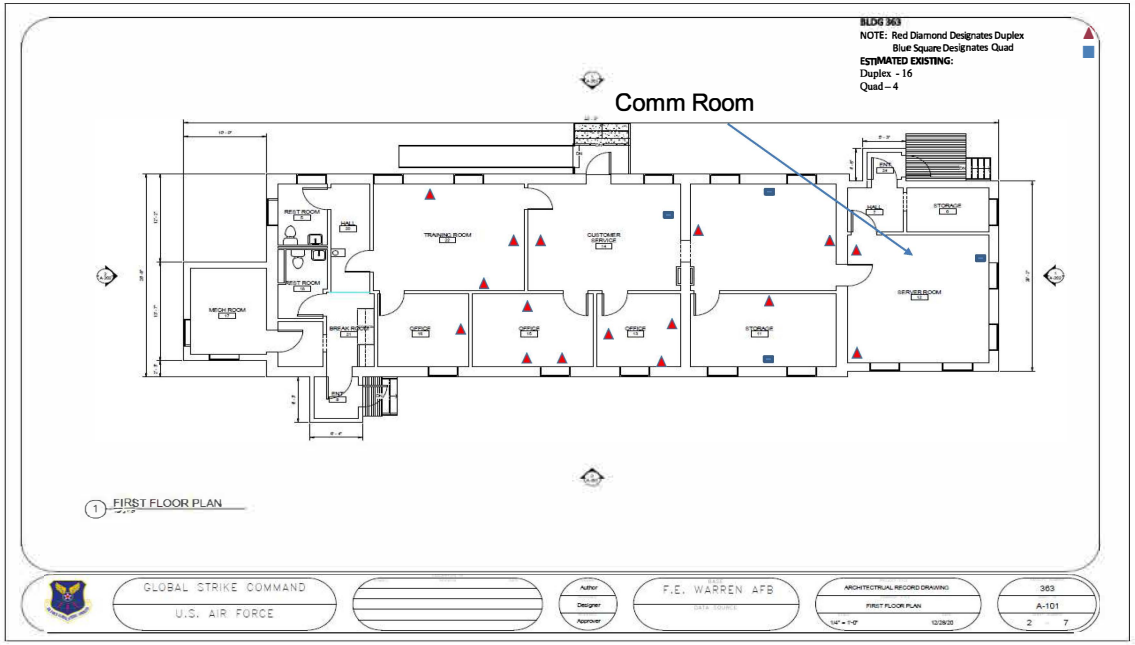

GLOBAL STRIKE COMMAND
U.S. AIR FORCE

Author
Designer
Approver

F.E. WARREN AFB

ARCHITECTRUAL RECORD DRAWING
FIRST FLOOR PLAN
1/4" = 1'-0"
12/28/20

363
A-101
2 7

BLDG 665
NOTE: Red Diamond Designates Duplex
Blue Square Designates Quad
ESTIMATED EXISTING:
Duplex - 18
Quadplex – 1

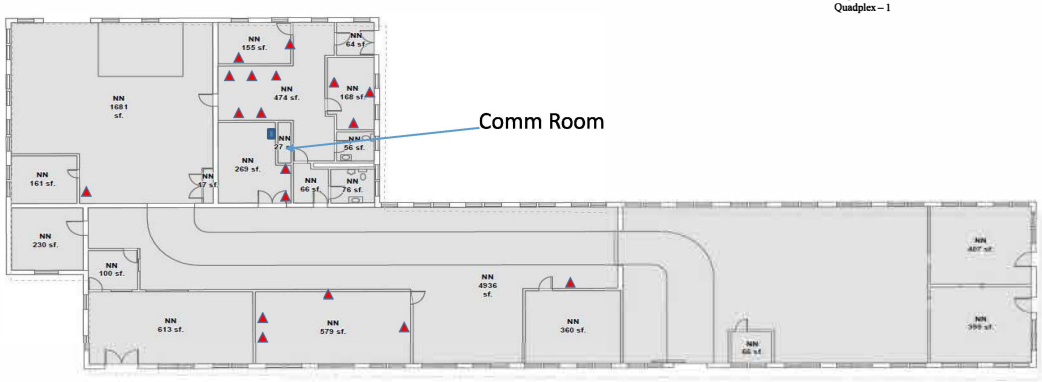

Architectural Floor plan
F.E. WARREN AFB
90CES EXECUTION SUPPORT (CENME)
DSN: 481-5286
DATE 3/8/2018 | SHEET 1 OF 1

Building: 665
Floor Name: 1st Floor
Total Floor Area: 10902 sf
WRN - B - 477
CAD | Facility Outline | ROOM AREA (21)

THIS MAP IS FOR OFFICIAL USE ONLY – INFORMATION SAFEGUARDING IS REQUIRED
This map is for reference and planning purposes only and is not meant to be used for engineering or survey work. Information safeguarding is the responsibility of the individual organization. Unauthorized distribution or release of this map or reproduction of this map by any means is prohibited except for official use only. No public publication of this map by any means is authorized. This map must be destroyed properly. Direct any questions in regards to this policy to the F. E Warren AFB Geo-Integration Office (GIO) at (307) 773-5286. Information safeguarding requirements are per AFMAN37-104, AFI 33-332, DOD Reg 5400.11, and Executive Order 12958 (when applicable).

Scale: 1/16"=1'-0"
0 4 8 16
Feet

Attachment 1b - Building Floorplans
FA461324Q1020

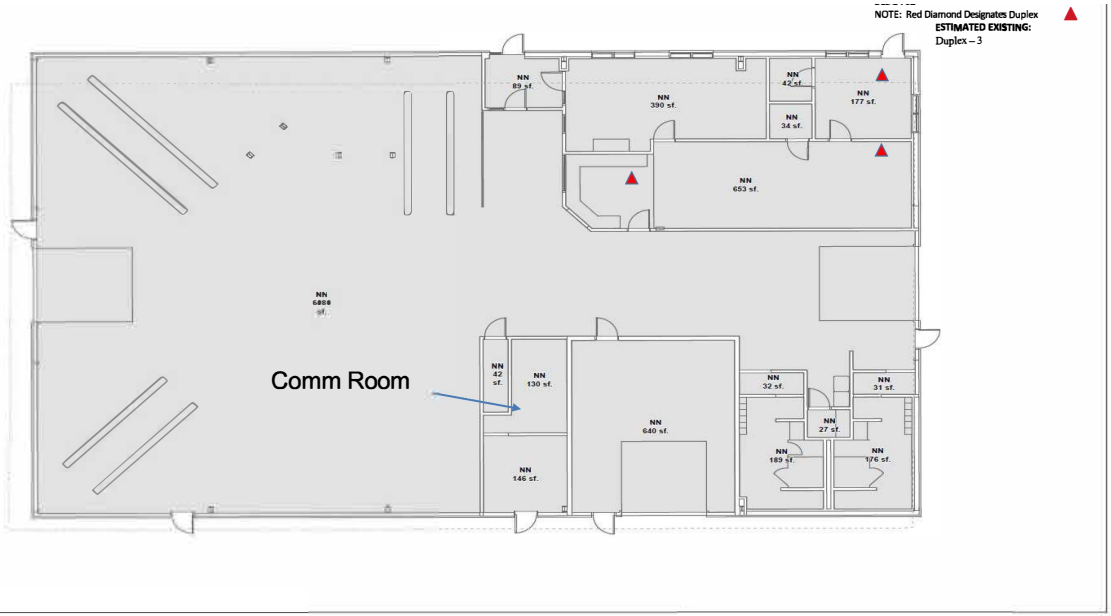

Architectural Floor plan

F.E. WARREN AFB
90CES EXECUTION SUPPORT (CENME)
DSN: 481-5286

1st Floor	DATE: 2/5/2016	SHEET 1 OF 1

I:\Maps\FLOORPLANS\MXD\FirstFloor\Mapbook.mxd

Building: 762
Floor Name: 1st Floor
Total Floor Area: 8878 sf
WRN - B - 462

CAD | Facility Outline | ROOM AREA (16)

THIS MAP IS FOR OFFICIAL USE ONLY -- INFORMATION SAFEGUARDING IS REQUIRED
This map is for reference and planning purposes only and is not meant to be used for engineering or survey work. Information safeguarding is the responsibility of the individual/agency/company requesting and taking possession of this map. Release or reproduction of this map, or any part of it, is prohibited except for official use only. No public publication of this map by any means is authorized. This map must be destroyed properly. Direct any questions in regards to this policy to the F. E Warren AFB Geo-integration Office (GIO) at (307) 773-5286. Information safeguarding requirements are per AFMAN37-104, AFI 33-332, DOD Reg 5400.11, and Executive Order 12968 (when applicable).

SCALE: 3/32"=1'-0"

BLDG 781
NOTE: Red Diamond Designates Duplex
ESTIMATED EXISTING:
Duplex – 13

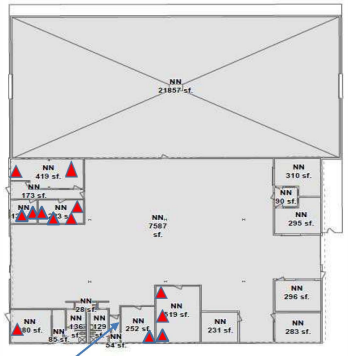

Comm Room

Architectural Floor plan
F.E. WARREN AFB
90CES EXECUTION SUPPORT (CENME)
DGN: 481-5286

1st Floor	DATE: 2/5/2016	SHEET 1 OF 1

Building: 781
Floor Name: 1st Floor
Total Floor Area: 11520 sf
WRN - B - 510

CAD | Facility Outline | ROOM AREA (20)

THIS MAP IS FOR OFFICIAL USE ONLY – INFORMATION SAFEGUARDING IS REQUIRED
This map is for reference and planning purposes only and is not meant to be used for engineering or survey work. Information safeguarding is the responsibility of the individual/agency/company requesting and taking possession of this map. Release or reproduction of this map, or any part of it, is prohibited except for official use only. No public publication of this map by any means is authorized. This map must be destroyed properly. Direct any questions in regards to this policy to the F. E Warren AFB Geo-Integration Office (GIO) at (307) 773-5266. Information safeguarding requirements are per AFMAN37-104, AFI 33-332, DOD Reg 5400.11, and Executive Order 12958 (when applicable).